









Isadran Cynllunio
Tŷ Penallta
Parc Tredomen
Tredomen
Ystrad Mynach
Hengoed
CF82 7PG







Planning Division
Penallta House
Tredomen Park
Tredomen
Ystrad Mynach
Hengoed
CF82 7PG







VALID PLANNING APPLICATIONS RECEIVED UP TO 10 April 2024
Applications can be viewed online at: <https://planningonline.caerphilly.gov.uk>

Comments can be made via Public Access or via email to: planning@caerphilly.gov.uk

Case Ref.	24/0153/FULL	Site Area:	510 m²
Location:	Land At Grid Ref 319863 198707 Pleasant Rise Croespenmaen (UPRN 000043174858)		
Proposal:	Erect a 4-bedroom dwelling on plot 1		
Case Officer:	Joshua Burrows	☎ 01443 864427	✉ burroj1@caerphilly.gov.uk
Ward:	Crumlin	Map Ref:	319864 (E) 198707 (N)
Community Council:	Not Applicable	Expected Decision Level:	Delegated
Case Ref.	24/0212/RET	Site Area:	145 m²
Location:	8 BATTERY TERRACE GELLIHAF ROAD FLEUR-DE-LIS BLACKWOOD NP12 3SQ (UPRN 000043043633)		
Proposal:	Retain the construction of a garage		
Case Officer:	Abbie-Jane Stokes	☎ 01443 866221	✉ stokea@caerphilly.gov.uk
Ward:	Cefn Fforest And Pengam	Map Ref:	315758 (E) 196314 (N)
Community Council:	Not Applicable	Expected Decision Level:	Delegated

Case Ref.	24/0226/HH	Site Area:	336 m²
Location:	11 Rhyd-y-gwern Close Porset Caerphilly CF83 3NN (UPRN 000043042613)		
Proposal:	Convert loft with raised ridge, install rear dormer and first floor alterations		
Case Officer:	Lorna Berrow	 01443 864429	 berrol@caerphilly.gov.uk
Ward:	Van	Map Ref:	317096 (E) 188326 (N)
Community Council: Van Community Council		Expected Decision Level:	Delegated
Case Ref.	24/0253/TPO	Site Area:	5 m²
Location:	41 Victoria Road Fleur-de-lis Blackwood NP12 3UG (UPRN 000043043706)		
Proposal:	Carry out various tree works (Tree preservation order 82/18/CCBC)		
Case Officer:	Abbie-Jane Stokes	 01443 866221	 stokea@caerphilly.gov.uk
Ward:	Cefn Fforest And Pengam	Map Ref:	315511 (E) 196226 (N)
Community Council: Not Applicable		Expected Decision Level:	Delegated
Case Ref.	24/0231/FULL	Site Area:	661 m²
Location:	Land At Grid Ref 315962 198260 Pengam Road Britannia (UPRN 000043179845)		
Proposal:	Erect two detached dwellings		
Case Officer:	Anthony Pyne	 01443 864523	 pynea@caerphilly.gov.uk
Ward:	Cefn Fforest And Pengam	Map Ref:	315961 (E) 198244 (N)
Community Council: Not Applicable		Expected Decision Level:	Delegated

Case Ref.	24/0235/OUT	Site Area:	900 m²
Location:	Land At Grid Ref 317800 194195 Glanhwy Road Wyllye (UPRN 000043178923)		
Proposal:	Dormer bungalow with basement to take account of the sloping site		
Case Officer:	Joshua Burrows	 01443 864427	 burroj1@caerphilly.gov.uk
Ward:	Ynysddu	Map Ref:	317800 (E) 194196 (N)
Community Council: Not Applicable		Expected Decision Level:	Delegated
Case Ref.	24/0238/HH	Site Area:	99 m²
Location:	The Cottage 30 Commercial Street Gilfach Bargoed CF81 8JG (UPRN 000043091096)		
Proposal:	Demolish existing garage and erect two storey side extension		
Case Officer:	Abbie-Jane Stokes	 01443 866221	 stokea@caerphilly.gov.uk
Ward:	Gilfach	Map Ref:	315239 (E) 198441 (N)
Community Council: Bargoed Town Council		Expected Decision Level:	Delegated
Case Ref.	24/0239/COU	Site Area:	238m²
Location:	Lloyds Tsb Bank Plc 58 - 59 High Street Rhymney Tredegar NP22 5XL (UPRN 000043009233)		
Proposal:	Change the use to 4 No. 1 bedroom and 1 No. 2 bedroom flats		
Case Officer:	Joshua Burrows	 01443 864427	 burroj1@caerphilly.gov.uk
Ward:	Twyn Carno	Map Ref:	311361 (E) 207576 (N)
Community Council: Rhymney Community Council		Expected Decision Level:	Delegated



Case Ref.	24/0240/ADV	Site Area:	302m²
Location:	The Stonehouse Bryn Road Cefn Fforest Blackwood NP12 3LZ (UPRN 000043049252)		
Proposal:	Erect 2 x fascia signs, projecting sign, F/ACM panel, 7 x ACM panels, 4 x poster cases and manifestation (not required)		
Case Officer:	Abbie-Jane Stokes	 01443 866221	 stokea@caerphilly.gov.uk
Ward:	Cefn Fforest And Pengam	Map Ref:	316516 (E) 197327 (N)
Community Council:	Not Applicable	Expected Decision Level:	Delegated
Case Ref.	24/0244/COU	Site Area:	806 m²
Location:	2 Gorseland Cliff Road Blackwood NP12 0NT (UPRN 000043054547)		
Proposal:	Convert two flats into single dwelling and garage		
Case Officer:	Joe Simmons	 01443 864428	 simmoj1@caerphilly.gov.uk
Ward:	Blackwood	Map Ref:	317531 (E) 197260 (N)
Community Council:	Blackwood Town Council	Expected Decision Level:	
Case Ref.	24/0246/HH	Site Area:	887 m²
Location:	Ynysllyn 16 Pentwyn Road Trinant Newport NP11 3LN (UPRN 000043042246)		
Proposal:	Remove existing rear conservatory and erect single storey rear extension, roof alterations to increase ridge height including addition of rear box dormer and two number pitched roof dormers to front elevation with associated works		
Case Officer:	Joshua Burrows	 01443 864427	 burroj1@caerphilly.gov.uk
Ward:	Crumlin	Map Ref:	320678 (E) 200220 (N)
Community Council:	Not Applicable	Expected Decision Level:	Delegated



Case Ref.	24/0247/RET	Site Area:	205 m²
Location:	23 Overdene Pontllanfraith Blackwood NP12 2JS (UPRN 000043052668)		
Proposal:	Retain single storey front extension		
Case Officer:	Abbie-Jane Stokes	☎ 01443 866221	✉ stokea@caerphilly.gov.uk
Ward:	Pontllanfraith	Map Ref:	317644 (E) 195151 (N)
Community Council: Not Applicable		Expected Decision Level:	Delegated



Case Ref.	24/0250/HH	Site Area:	225 m²
Location:	17 Kidwelly Court Hendredenny Caerphilly CF83 2TY (UPRN 000043010226)		
Proposal:	Demolish an existing detached garage and erect a double-storey side extension with an integral garage		
Case Officer:	Lorna Berrow	☎ 01443 864429	✉ berrol@caerphilly.gov.uk
Ward:	Penyrheol	Map Ref:	313689 (E) 187885 (N)
Community Council: Penyrheol Trecenydd & Energlyn Community Council		Expected Decision Level:	Delegated



Case Ref.	24/0254/FULL	Site Area:	8659 m²
Location:	The Co-operative Food Mafon Road Nelson Treharris CF46 6PE (UPRN 000043005243)		
Proposal:	Demolish existing retail foodstore (Use Class A1) & replace with a new discount retail foodstore (Use Class A1) with reconfigured access and car parking, external lighting, drainage, landscaping, and other associated site works		
Case Officer:	Helen Winsall	☎ 01443 864425	✉ winsah@caerphilly.gov.uk
Ward:	Nelson	Map Ref:	310791 (E) 195052 (N)
Community Council: Nelson Community Council		Expected Decision Level:	Delegated



Case Ref.	24/0255/FULL	Site Area:	3.7 m²
Location:	Just Love Food Company Ltd Unit 6 Oakdale Court Bryn Brithdir Oakdale Business Park Oakdale Blackwood (UPRN 000043087598)		
Proposal:	Erect smoking shelter		
Case Officer:	Abbie-Jane Stokes	 01443 866221	 stokea@caerphilly.gov.uk
Ward:	Penmaen	Map Ref:	319186 (E) 199345 (N)
Community Council:	Not Applicable	Expected Decision Level:	Delegated
Case Ref.	24/0261/FULL	Site Area:	1194m²
Location:	Land At Grid Ref 321012 200113 Llanerch Lane Trinant (UPRN 000043178929)		
Proposal:	Construct a 1 bedroom, 1 bathroom, open plan kitchen, living/dining area 24ftx10ft wooden cabin for residential use		
Case Officer:	Joe Simmons	 01443 864428	 simmoj1@caerphilly.gov.uk
Ward:	Crumlin	Map Ref:	321012 (E) 200113 (N)
Community Council:	Not Applicable	Expected Decision Level:	Delegated
Case Ref.	24/0263/FULL	Site Area:	576m²
Location:	Land At Grid Ref 315122 195464 Bryn Awel Cefn Hengoed Hengoed CF82 7LA (UPRN 000043179511)		
Proposal:	Erect 2 No. 3 bedroom two storey semi-detached dwellings		
Case Officer:	Joshua Burrows	 01443 864427	 burroj1@caerphilly.gov.uk
Ward:	Hengoed	Map Ref:	315121 (E) 195467 (N)
Community Council:	Gelligaer Community Council	Expected Decision Level:	Delegated

Case Ref.	24/0264/FULL	Site Area:	214 m²
Location:	Land At Grid Ref 315231 195450 Bryn Teg Cefn Hengoed (UPRN 000043179507)		
Proposal:	Erect 2 bedroom two storey detached dwelling		
Case Officer:	Joshua Burrows	 01443 864427	 burroj1@caerphilly.gov.uk
Ward:	Hengoed	Map Ref:	315232 (E) 195450 (N)
Community Council: Gelligaer Community Council		Expected Decision Level:	Delegated

Case Ref.	24/0266/FULL	Site Area:	115 m²
Location:	91 - 93 High Street Blackwood NP12 1PN (UPRN 000043064228)		
Proposal:	Install new signage, new shop front and extraction ductwork to the rear		
Case Officer:	Joe Simmons	 01443 864428	 simmoj1@caerphilly.gov.uk
Ward:	Blackwood	Map Ref:	317416 (E) 197253 (N)
Community Council: Blackwood Town Council		Expected Decision Level:	Delegated

Case Ref.	24/0267/ADV	Site Area:	115 m²
Location:	91 - 93 High Street Blackwood NP12 1PN (UPRN 000043064228)		
Proposal:	Erect di-bond fascia sign and hanging sign		
Case Officer:	Joe Simmons	 01443 864428	 simmoj1@caerphilly.gov.uk
Ward:	Blackwood	Map Ref:	317416 (E) 197253 (N)
Community Council: Blackwood Town Council		Expected Decision Level:	Delegated

Case Ref.	24/0270/COU	Site Area:	1920 m²
Location:	The Stables - Caerllwyn Ganol Farm Twyn-gwyn Road Mynyddislwyn (UPRN 000043177720)		
Proposal:	Change the use of holiday apartment building to mixed use for holiday accommodation and wedding ceremonies		
Case Officer:	Joshua Burrows	 01443 864427	 burroj1@caerphilly.gov.uk
Ward:	Ynysddu	Map Ref:	318220 (E) 193533 (N)
Community Council:	Not Applicable	Expected Decision Level:	Delegated

Case Ref.	24/0272/HH	Site Area:	265m²
Location:	45 Brynheulog Street Penybryn Hengoed CF82 7GB (UPRN 000043011587)		
Proposal:	Erect single storey rear extension including demolition of existing outbuilding		
Case Officer:	Abbie-Jane Stokes	 01443 866221	 stokea@caerphilly.gov.uk
Ward:	St Cattwg	Map Ref:	313556 (E) 196231 (N)
Community Council:	Gelligaer Community Council	Expected Decision Level:	Delegated

A summary of the use classes order can be accessed via the following link:
[Planning permission: use classes \(change of use\) | GOV.WALES](#)